APPENDIX A

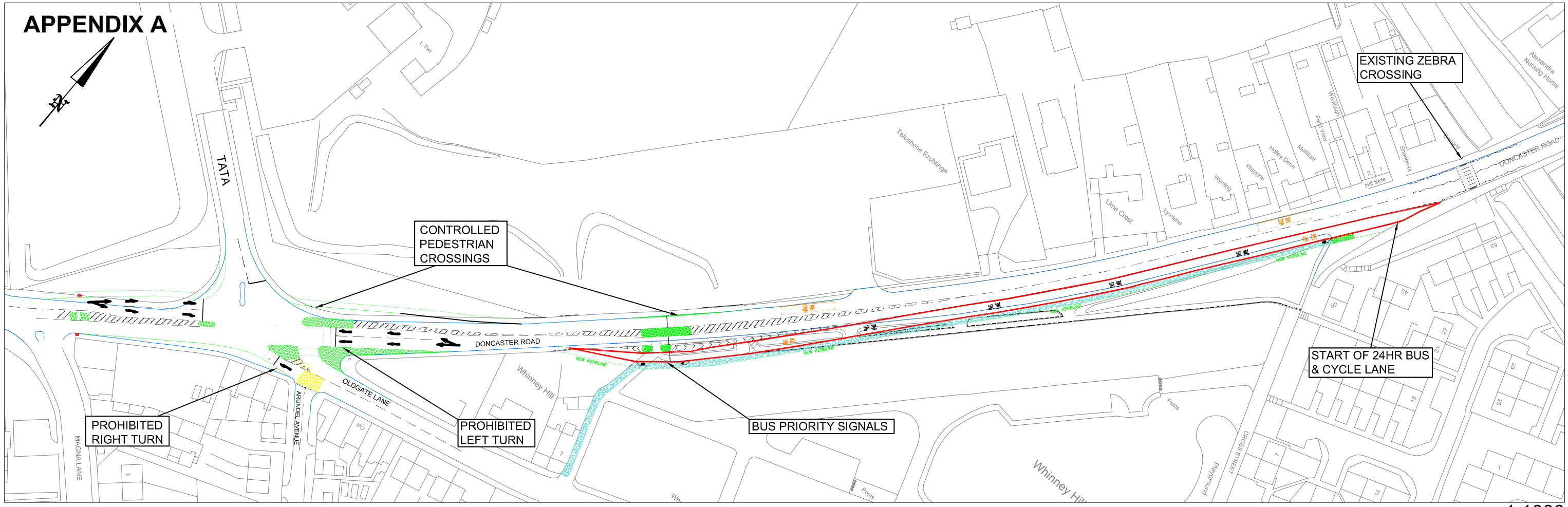

1:1000

A630 DONCASTER ROAD - OLDGATE LANE SIGNALISED JUNCTION

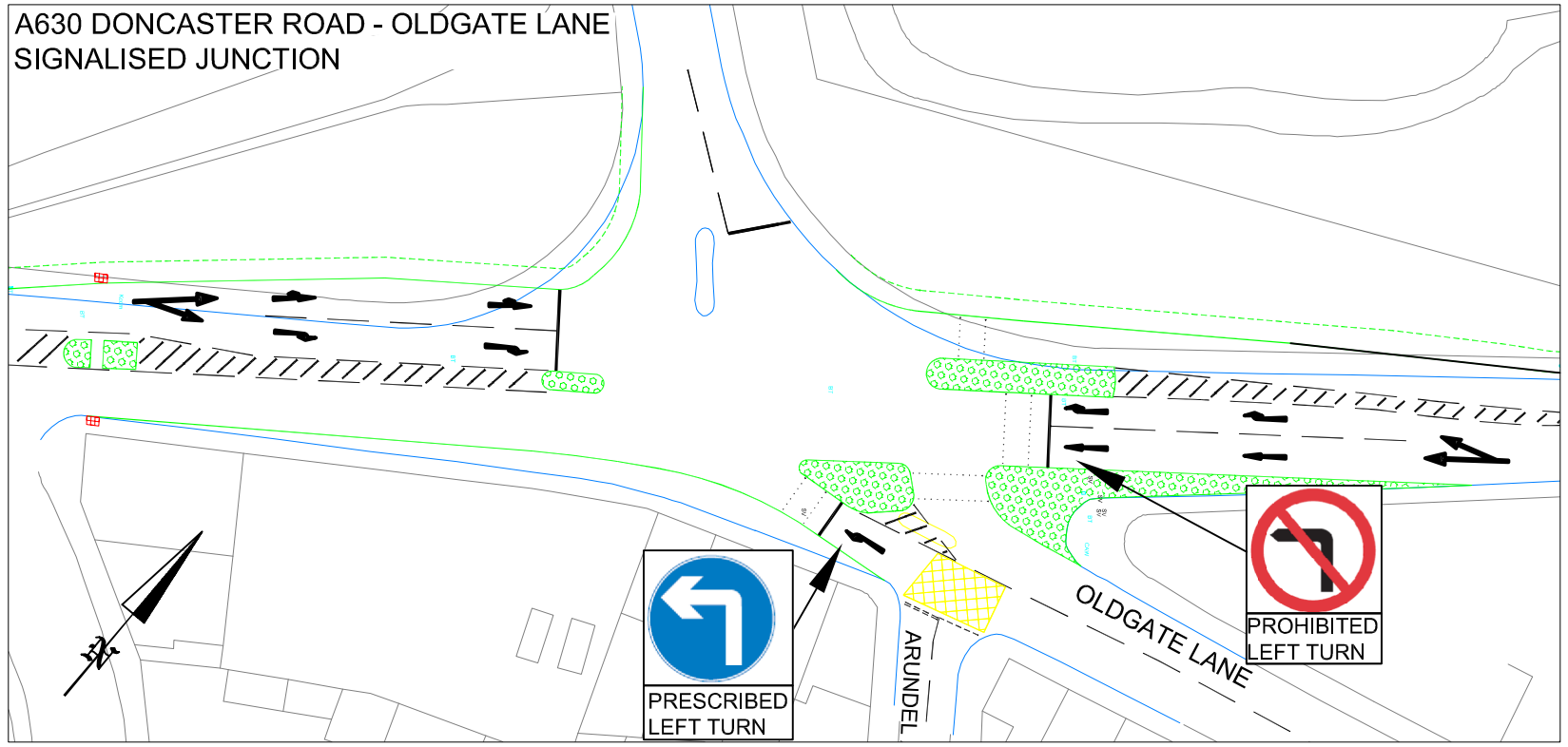

1:500

A630 DONCASTER ROAD BUS LANE + PRIORITY SIGNALS

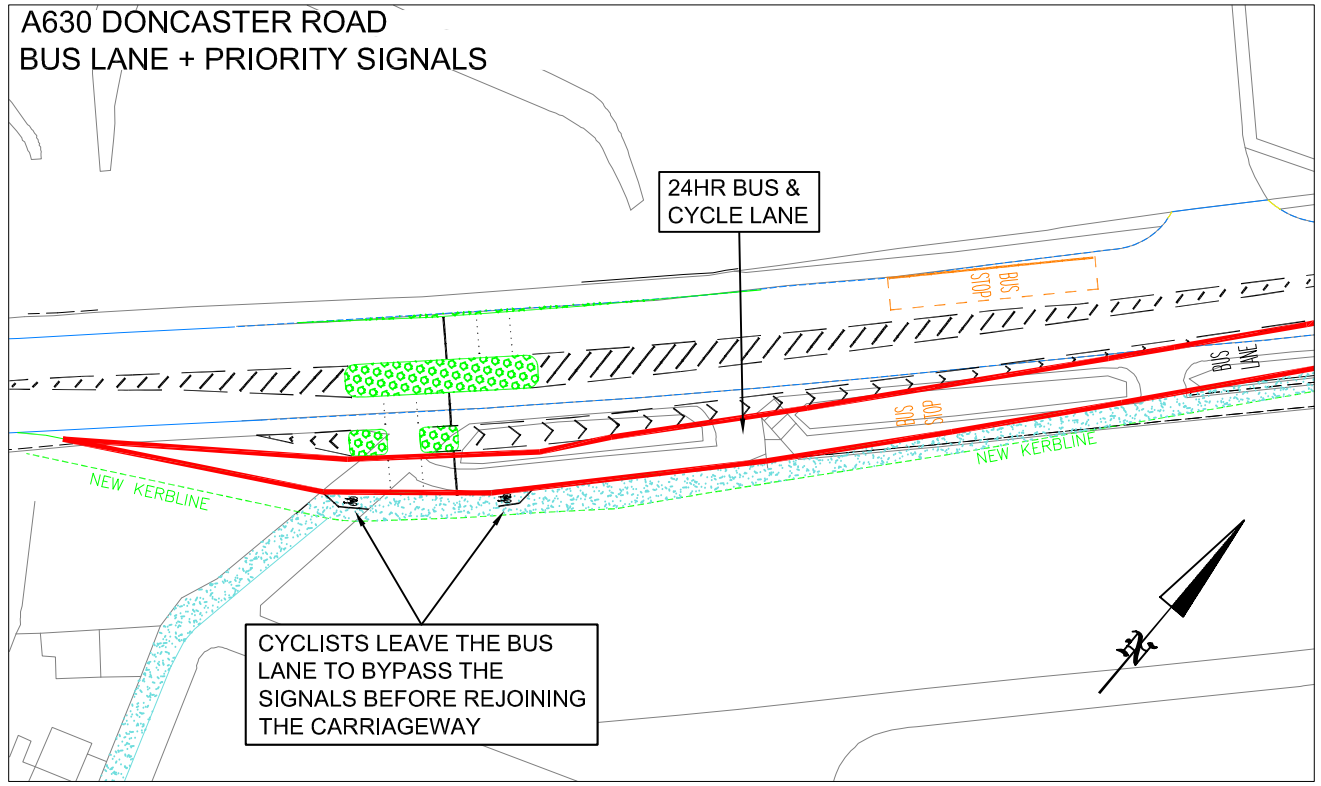

1:500

Rotherham Metropolitan Borough Council
Environment & Development Services

Strategic Director:
Karl Battersby Bsc (Hons) MTPL MRTPI

Rotherham Metropolitan Borough Council
Environment & Development Services
Balley House, Rawmarsh Road,
Rotherham S60 1TD

KEY

- EXISTING KERBLINE
- PROPOSED NEW KERBLINE
- PROPOSED KERBED BUILDOUT / ISLAND
- PROPOSED SHARED USE FOOTWAY

Rev.	Description	Date	Initial	Chd.
A2	CHANGED OLDGATE LANE EXIT FROM PROHOBITED RIGH TURN TO PRESCRIBED LEFT TURN	26/03/12	RB	
A3	CHANGED FOOTWAY ADJACENT TO BUS LANE TO SHARED USE	28/03/12	CA	

Project ROUTE IMPROVEMENTS - ROTHERHAM CENTRAL CORE - THRYBERGH

Title A630 DONCASTER ROAD
- OLDGATE LANE JUNCTION SIGNALISATION
- WHINNEY HILL BUS LANE & PRIORITY SIGNALS

Dwg. No. 126/17/TT191-A3 **Rev** A2 A3

Scales (if A2) AS SHOWN

Drawn RB & CA (RMBC) **Date** MARCH 2012 **Chd. by** ASB